







 South Fork Beargrass Creek (SF) - Watershed
 Surrounding Watersheds


Landuse
 Commercial
 Farmland
 Industrial
 Parks & Open Space
 Public & Semi-Public
 Residential - Single & Multi-Family
 Vacant

WATERSHED MASTER PLAN

LANDUSE MAP

SOUTH FORK BEARGRASS CREEK

MAP SF - 4



1 in = 2,200 ft

Copyright © 2021, LOUISVILLE AND JEFFERSON COUNTY METROPOLITAN SEWER DISTRICT (MSD), LOUISVILLE WATER COMPANY (LWC), LOUISVILLE METRO GOVERNMENT, and JEFFERSON COUNTY PROPERTY VALUATION ADMINISTRATOR (PVA). All Rights Reserved.

This map is a product of MSD GIS Services and Records