






-  USGS Blueline/Perennial
-  USGS Intermittent
-  South Fork Beargrass Creek (SF) - Watershed
-  Surrounding Watersheds
-  Surrounding County Boundaries

# WATERSHED MASTER PLAN

## AERIAL MAP

## SOUTH FORK BEARGRASS CREEK

MAP SF - 1


$$1 \text{ in} = 2,200 \text{ ft}$$

Copyright © 2021, LOUISVILLE AND JEFFERSON  
COUNTY METROPOLITAN SEWER DISTRICT (MSD),  
LOUISVILLE WATER COMPANY (LWC),  
LOUISVILLE METRO GOVERNMENT, and  
JEFFERSON COUNTY PROPERTY VALUATION  
ADMINISTRATOR (PVA).  
All Rights Reserved.

This map is a product of MSD GIS Services and Records