









-  Surrounding County Boundaries
-  Airport
-  Surrounding Watersheds
-  Watershed Sub Basins
-  Local Regulatory Floodplain
-  Floodplain
-  Floodway

# WATERSHED MASTER PLAN

## FLOODPLAIN MAP

### CITY/OHIO RIVER WEST

#### MAP CORW - 5



1 in = 3,200 ft

Copyright © 2021, LOUISVILLE AND JEFFERSON COUNTY METROPOLITAN SEWER DISTRICT (MSD), LOUISVILLE WATER COMPANY (LWC), LOUISVILLE METRO GOVERNMENT, and JEFFERSON COUNTY PROPERTY VALUATION ADMINISTRATOR (PVA). All Rights Reserved.

This map is a product of MSD GIS Services and Records