










-  City/Ohio River (CORW) - Watershed
-  Surrounding Watersheds
- Landuse**
-  Commercial
 -  Farmland
 -  Industrial
 -  Parks & Open Space
 -  Public & Semi-Public
 -  Residential - Single & Multi-Family
 -  Vacant

WATERSHED MASTER PLAN

LANDUSE MAP

CITY/OHIO RIVER WEST

MAP CORW - 4



1 in = 3,200 ft

Copyright © 2021, LOUISVILLE AND JEFFERSON
COUNTY METROPOLITAN SEWER DISTRICT (MSD),
LOUISVILLE WATER COMPANY (LWC),
LOUISVILLE METRO GOVERNMENT, and
JEFFERSON COUNTY PROPERTY VALUATION
ADMINISTRATOR (PVA).
All Rights Reserved.

This map is a product of MSD GIS Services and Records