











-  Floyds Fork (FFS) - Watershed
-  Surrounding Watersheds
- Landuse**
-  Commercial
 -  Farmland
 -  Industrial
 -  Parks & Open Space
 -  Public & Semi-Public
 -  Residential - Single & Multi-Family
 -  Vacant

WATERSHED MASTER PLAN

LANDUSE MAP

FLOYDS FORK SOUTH

MAP FFS - 4



1 in = 2,700 ft

Copyright © 2021, LOUISVILLE AND JEFFERSON COUNTY METROPOLITAN SEWER DISTRICT (MSD), LOUISVILLE WATER COMPANY (LWC), LOUISVILLE METRO GOVERNMENT, and JEFFERSON COUNTY PROPERTY VALUATION ADMINISTRATOR (PVA). All Rights Reserved.

This map is a product of MSD GIS Services and Records